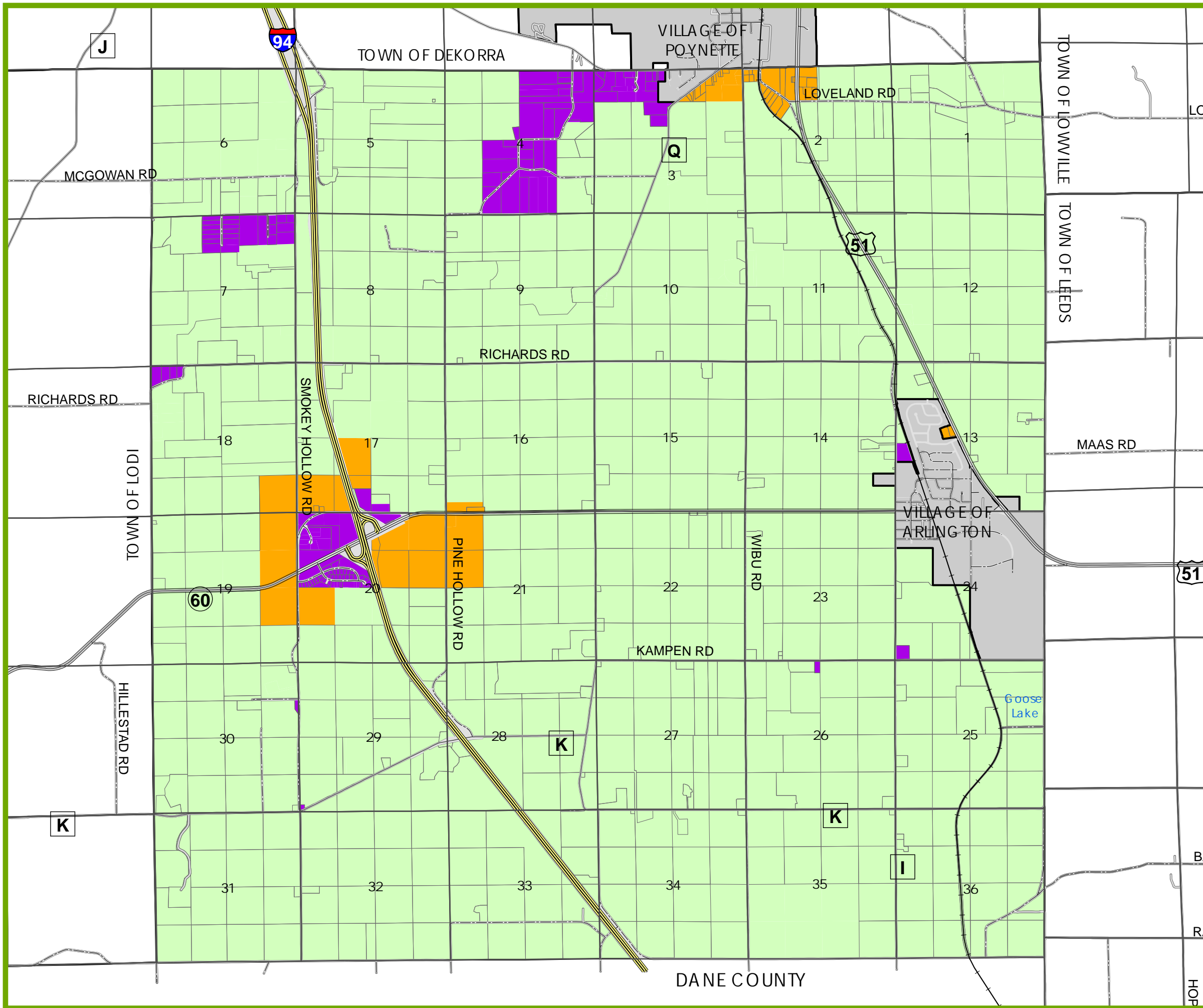
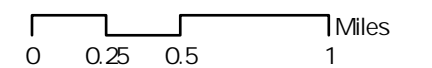
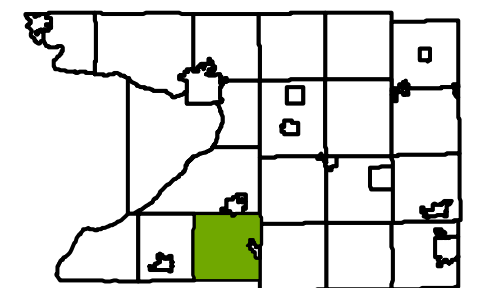


Map 4 Town of Arlington Farmland Preservation Map



- Farmland Preservation Area
- City or Village Non-Farmland Preservation Area
- Developed/Inf II Area
- Urban Transition Area

- Public Right of Way
- Municipal Boundary
- Section Line
- Parcel Line
- Surface Water
- Interstate Highway
- US and State Highways
- County Highway
- Local Road
- Rail



Amended/Updated: March 18, 2026
Sources: Columbia County, US Census Bureau, Vandewalle & Associates

